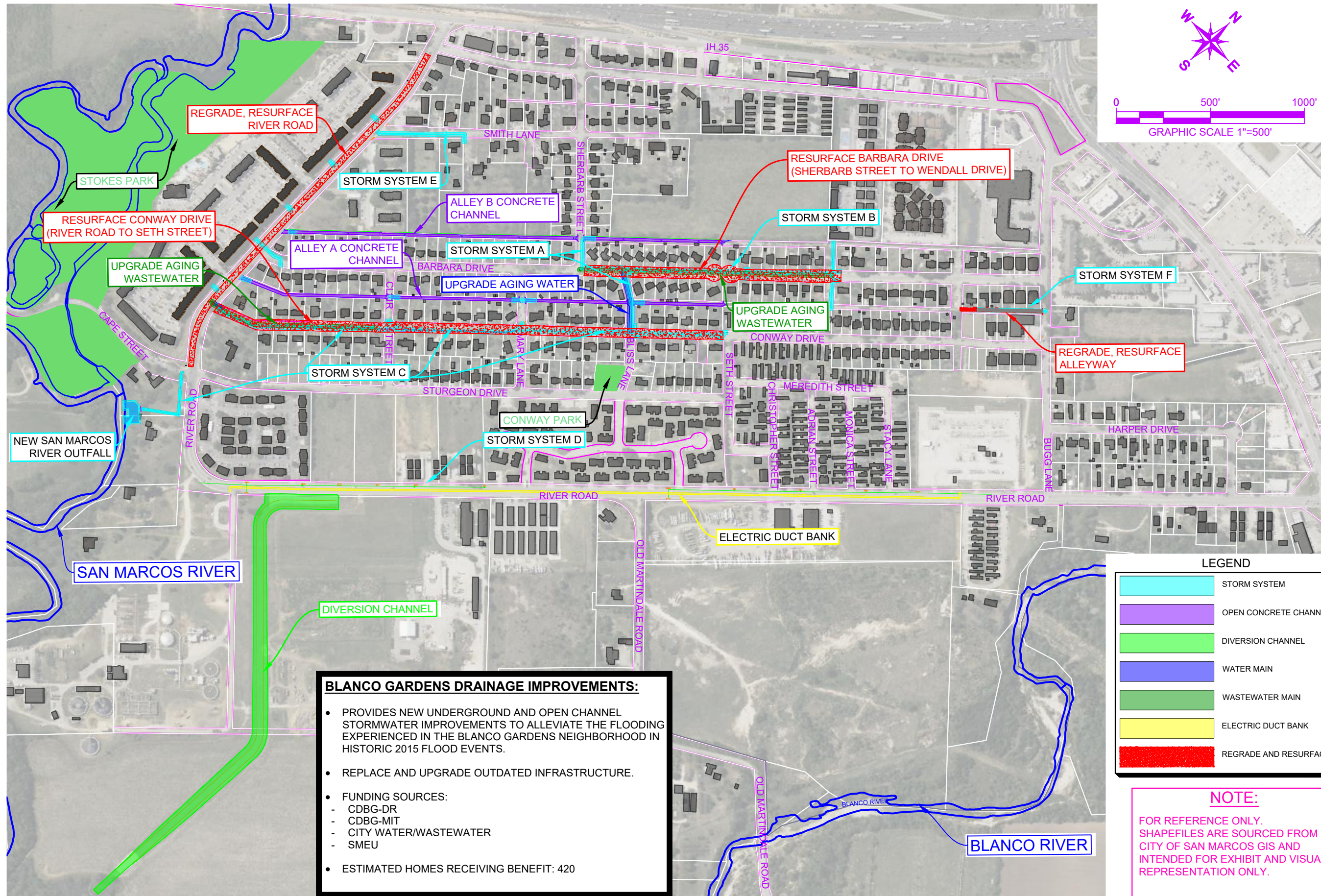


PLOTTED BY JUSTIN HOLDER 2/28/2023 12:21 PM
 DWG NAME C:\USERS\JRH\LOCALITY OF SAN MARCOS\IP&DS - CDBG-DR MIT - DOCUMENTS\CDBG-DR INFRASTRUCTURE PROJECTS\CDBG_INFRA_AUTOCAD\BLANCOGARDENS_PROJECT COMPONENTS.DWG
 PROJECT COMPONENTS.DWG
 LAST SAVED 2/28/2023 12:18 PM





BLANCO GARDENS DRAINAGE IMPROVEMENTS:

- PROVIDES NEW UNDERGROUND AND OPEN CHANNEL STORMWATER IMPROVEMENTS TO ALLEVIATE THE FLOODING EXPERIENCED IN THE BLANCO GARDENS NEIGHBORHOOD IN HISTORIC 2015 FLOOD EVENTS.
- REPLACE AND UPGRADE OUTDATED INFRASTRUCTURE.
- FUNDING SOURCES:
 - CDBG-DR
 - CDBG-MIT
 - CITY WATER/WASTEWATER
 - SMEU
- ESTIMATED HOMES RECEIVING BENEFIT: 420

LEGEND

	STORM SYSTEM
	OPEN CONCRETE CHANNEL
	DIVERSION CHANNEL
	WATER MAIN
	WASTEWATER MAIN
	ELECTRIC DUCT BANK
	REGRADE AND RESURFACE

NOTE:
 FOR REFERENCE ONLY. SHAPEFILES ARE SOURCED FROM CITY OF SAN MARCOS GIS AND INTENDED FOR EXHIBIT AND VISUAL REPRESENTATION ONLY.

 	BLANCO GARDENS DRAINAGE IMPROVEMENTS	PROJECT COMPONENTS	<table border="1" style="width: 100%; border-collapse: collapse;"> <thead> <tr> <th style="width: 10%;">No.</th> <th style="width: 10%;">BY</th> <th style="width: 10%;">DATE</th> <th style="width: 70%;">DESCRIPTION</th> </tr> </thead> <tbody> <tr> <td> </td> <td> </td> <td> </td> <td> </td> </tr> <tr> <td> </td> <td> </td> <td> </td> <td> </td> </tr> </tbody> </table>	No.	BY	DATE	DESCRIPTION								
No.	BY	DATE	DESCRIPTION												
DATE: FEB 2023 DESIGNED BY: JRH DRAWN BY: JRH SHEET No. EXHIBIT															